



COLLEGE INFRASTRUCTURE

Rayat Shikshan Sanstha's,
Dada Patil Mahavidyalaya,
Karjat

ABSTRACT

The College is spread across 7.87 Acres acres of land in the Karjat city in Ahmednagar District. It has 5 wings namely A-E, which houses Principal's office administrative building classrooms, laboratories and committee offices. College also has a state of the heart AC auditorium (956 seating capacity). Two indoor sports complexes with gymnasium facility for sports and recreation are available with the college.

Dr. Sanjay Nagarkar

Principal





**Rayat Shikshan Sanstha's
Dada Patil Mahavidyalaya, Karjat
Dist. Ahmednagar
Details of Facility Available**

INDEX

Sr. No.	Wing	Section/Faculty	Page No.
1.	'A' Wing	Administration	02
2.	'B' Wing	Arts	03 - 04
3.	'C' Wing	Commerce	05
4.	'D' Wing	Science	06 - 07
5.	'E' Wing	Geography, Mathematics departments & Supporting Services	08
6.	--	Infrastructure Available	09 - 11



**Rayat Shikshan Sanstha's
Dada Patil Mahavidyalaya, Karjat
Dist. Ahmednagar
Details of Facility Available**

'A' WING (ADMINISTRATION)

Ground Floor						
Sr. No.	Room No.	Usages	Total Room	Size in Mtrs.	Area in Sq. Mtrs	Area in Sq. ft
1	A-1	Administrative Office	01	15.25 x 6.70	102.175	1099.80
2.	A-2	Principal Cabin	01	6.10 x 6.70	40.87	439.92
3.	A-3	Watch room/ Sound System	01	4.10 x 2.50	10.25	110.33
First Floor						
4.	A-4	Science (Jr.) Staff Room	01	6.10 x 6.70	40.87	439.92
5.	A-5	Class Room	01	12.25 x 6.70	82.075	883.45
6.	A-6	Class Room	01	12.25 x 6.70	82.075	883.45
Second Floor						
7.	A-7	Class Room	01	10.05 x 6.90	79.35	776.48
8.	A-8	Class Room	01	9.30 x 6.70	62.31	670.69
9.	A-9	Class Room	01	9.30 x 6.70	62.31	670.69



Rayat Shikshan Sanstha's
Dada Patil Mahavidyalaya, Karjat
Dist. Ahmednagar
Details of Facility Available
'B' WING (ARTS)

Ground Floor						
Sr. No.	Room No.	Usages	Total Room	Size in Mtrs	Area in Sq. Mtrs	Area in Sq. ft
1	B-1	Store Room No.1	01	4.80X2.80	13.44	144.67
2	B-2	Exam Section	01	9.15X7.35	67.25	723.87
3	B-3	Class Room	01	9.15X7.35	67.25	723.87
4	B-4	Class Room	01	9.15X7.35	67.25	723.87
5	B-5	IQAC/NAAC	01	6.10X7.35	44.83	482.55
6	B-6	Staff Room (Junior)	01	6.10X7.35	44.83	482.55
7	B-7	Class Room	01	9.15X7.35	67.25	723.87
8	B-8	Class Room	01	9.15X7.35	67.25	723.87
9	B-9	Class Room	01	9.15X7.35	67.25	723.87
10	B-10	Store Room No.2	01	4.80X2.80	13.44	144.67
First Floor						
11	B-11	Class Room	01	9.15X7.35	67.25	723.87
12	B-12	Dept. of History Classroom	01	3.35X7.35	24.63	265.12
13	B-13	Class Room	01	6.10X7.35	44.83	482.55
14	B-14	Dept of Economics classroom	01	3.35X7.35	24.63	265.12
15	B-15	Class Room	01	6.10X7.35	44.83	482.55
16	B-16-I	Dept. Of Political Science classroom	01	3.10X7.35	22.78	245.20

17	B-16-II	Seminar Hall No.1 /Class Room	01	16.45X7.35	120.90	1301.36
18	B-17	Class Room	01	6.10X7.35	44.83	482.55
19	B-18	Dept. of Marathi Classroom	01	3.35X7.35	24.63	265.12
20	B-19	Dept. of English/ Language Lab/ Class Room	01	6.10X7.35	44.83	482.55
21	B-20	Dept. of Hindi Classroom	01	3.35X7.35	24.63	265.12
22	B-21	Class Room	01	9.15X7.35	67.25	723.



**Rayat Shikshan Sanstha's
Dada Patil Mahavidyalaya, Karjat
Dist. Ahmednagar
Details of Facility Available**

'C' WING (COMMERCE)

Ground Floor						
Sr. No.	Room No.	Usages	Total Rooms	Size in Mtrs	Area in Sq.Mtrs	Area in Sq.ft
1	C-1	Electrical Technology/Classroom	01	9.75X7.65	74.59	802.88
2	C-2	Classroom	01	9.75X3.95	38.51	414.52
3	C-3	Entrepreneurship Development Cell	01	3.50X9.70	33.99	365.44
4	C-4	Accounting & Office Mgt./Classroom	01	9.75X7.65	74.59	802.88
5	C-5	Animal Husbandry & Dairy Tech/Classroom	01	9.75X7.65	74.59	802.88
First Floor						
6	C-6	Classroom	01	12.20X12.05	147.01	1582.40
7	C-7	Dept of Commerce & Commerce Lab/ Classroom	01	4.50X12.05	54.22	583.73
8	C-8	Classroom	01	7.50X12.05	90.375	972.79
9	C-9	Classroom	01	7.50X12.05	93.39	1005.24
Second Floor						
10	C-10	Classroom	01	12.20X12.05	147.01	1582.40
11	C-11	Classroom	01	4.50X12.05	54.22	583.73
12	C-12	Classroom	01	7.50X12.05	90.375	972.79
13	C-13	Dept of BBA/ Dept of Comp. Sci. & Computer Lab/ Classroom	01	7.50X12.05	1005.24	1005.24



**Rayat Shikshan Sanstha's
Dada Patil Mahavidyalaya, Karjat
Dist. Ahmednagar
Details of Facility Available**

'D' WING (SCIENCE)

GROUND FLOOR						
Sr.No.	Room No.	Usages	Total Room	Size in Mtrs.	Area in Sq. Mtrs.	Area in Sq. ft.
1	D-1	Central Instrumentation & Laboratory	01	8.25X10.50	86.625	932.42
2	D-2	Physical Chemistry Lab	01	3.30X12.50	41.25	444.01
3	D-3	Chemistry Lab & Research lab (PG)	01	8.25X10.50	86.625	932.42
4	D-4	Chemistry Lab (UG)	01	13.20X10.80	142.56	1534.50
5	D-5	Chemistry Staff Room & PG Classroom	01	7.00X9.30	65.10	700.73
6	D-6	Classroom	01	7.00X9.30	65.10	700.73
7	D-7	Classroom	01	7.00X9.30	65.10	700.73
8	D-8	Classroom	01	7.00X9.30	65.10	700.73
9	D-9	Physics Lab (UG)	01	10.70X8.20	87.74	944.3
10	D-10	Botany lab (PG)	01	10.70X8.20	87.74	944.3
11	D-11	Physics Lab (PG)	01	12.50X8.25	103.125	1110.3
12	D-12	Botany lab (UG)	01	12.50X8.25	103.125	700.03
13	D-13	Physics Staff Room	01	7.50X3.50	26.25	282.55
14	D-14	Botany Staff Room	01	7.50X3.50	26.25	282.55
15	D-15	Zoology Staff Room	01	4.20X3.50	14.70	158.23
16	D-16	Dr. APJ Abdul Kalam Seminar Hall No.2	01	13.50X10.50	141.75	1525.78
17	D-17-	Zoology Lab	01	4X12.50	50	538.19

	I					
18	D-17-II	Zoology Research Lab	01	8.20X10.50	86.10	926.77
19	D-18	Lab Assistant Room	01	3.50X3	10.50	113.02
20	D-19	Physics- Material Science Lab	01	3.50X3	10.50	113.02
First Floor						
21	D-23	Science Lab (B. Voc.)	02	12.30X 3.84	47.23	508.38
22	D-24	Corona Care Center	01	5.72X 2.62	14.99	161.35
23	D-25	Classroom	01	12.02X 7.71	92.67	997.54
24	D-26	Science Lab (Zoology)	02	12.30X 3.84	47.23	508.38
25	D-27	Classroom	01	12.02 X 8.1	97.362	1047.99
26	D-28	Classroom	01	12.30X 8.03	98.76	1063.14
27	D-29	MPSC Office	01	7.00X9.30	65.10	700.73
28	D-30	Classroom	01	14.32X 7.46	106.82	1149.80
29	D-31	MPSC study room	01	7.00X9.30	65.10	700.73
30	D-32	Coding laboratory	01	7.62X6.40	48.777	524.95
31	D-33	BSc-CS Laboratory	01	13.50X10.50	141.75	1525.78



**Rayat Shikshan Sanstha's
Dada Patil Mahavidyalaya, Karjat
Dist. Ahmednagar
Details of Facility Available
'E' WING**

(GEOGRAPHY, MATHEMATICS DEPARTMENTS & SUPPORTING SERVICES)

Ground floor						
Sr. no	Room No.	Usage	Total Room	Size in Mtrs.	Area in sq. Mtrs.	Area in sq. ft.
1.	E-1	Seminar Hall No.3	01	9.15x6.70	61.30	659.83
2.	E-2	Ladies Common room	01	9.15x6.70	61.30	659.83
3.	E-3	Women's Harassment & Complaint Redressal Cell & Short-Term Courses Centre	01	3.35x6.70	22.44	241.54
4.	E-4	Ladies Staff Room	01	3.35x6.70	22.44	241.54
5.	E-5	Chemistry Lab-1(Jr.)	01	9.15x6.70	61.30	659.83
6.	E-6	Central Computer Lab	01	9.15x6.70	61.30	659.83
7.	E-7	Chemistry Lab-2(Jr.)	01	9.15x6.70	61.30	659.83
8.	E-8	Career Counseling & Placement Cell /Earn & Learn Office &Fashion Designing	01	9.15x6.70	61.30	659.83
First Floor						
9.	E-9	Geography Lab -I PG)	01	12.20x6.70	84.74	879.84
10.	E-10	Geography Staff Room	01	6.10x6.70	40.47	439.92
11.	E-11	Geography Lab (UG)/ 01 Classroom	01	6.10x6.70	40.87	439.92
12.	E-12	Electronics Lab	01	9.15x6.70	61.30	659.83
13.	E-13	Dept. of Mathematics	01	3.10x3.10	9.20	100
14.	E-14	Store Room	01	3.10x3.10	9.20	100
15.	E-15	Physics Lab (Jr.)	01	9.15x6.70	61.30	659.83
16.	E-16	Biology lab (Jr)	01	9.15x6.70	61.30	659.83
17.	E-17	Classroom	01	9.15x6.70	61.30	659.83



**Rayat Shikshan Sanstha's
Dada Patil Mahavidyalaya, Karjat
Dist. Ahmednagar
Details of Facility Available**

INFRASTRUCTURE AVAILABLE

Sr. No.	Name of the Building	Total No. of Rooms	Usage	Size in Mtrs.	Area in Sq. Mtrs.	Area in Sq. ft.
1.	Library (Ground Floor)	1	Stalk Room -1	9.008 X9.30	83.70	900.93
		1	Stalk Room -2	3.23 X 10.16	83.61	899.93
		1	Office	3.00 X 3.65	10.95	117.86
		1	Digital Library	2.45 X 3.00	7.35	79.11
		1	Passage	9.65 X 7.39	71.31	767.57
2.	Library (First Floor)	1	Individual Reading Carrels	4.65 X 3.00	13.95	150.16
		1	Stalk Room -3	11.68 X 2.95	34.45	370.82
		1	Boys Reading Hall No. -1	8.13 X 10.16	10.95	117.82
		1	Boys Reading Hall No.- 2	8.66 X 11.05	95.69	1029.99
3.	Library (Second Floor)	1	Girls Reading Hall No. -1	5.68 X 6.14	34.87	375.34
4.	Competitive Exam center	1	Office	3.50 X 4.10	14.35	154.46

		1	Reading Room	8.10 X 9.30	75.33	810.85
		1	Lecture hall (E-Learning Classroom)	8.06 X 8.30	66.89	719.99
5.	Indoor Shooting Range	1	Indoor Shooting	19.50 X34.55	673.73	7251.97
6.	Indoor Sports Facility	1	Sports complex	37.57 X24.00	901.68	9507.60
		1	Office	4.27 X 4.16	17.76	191.17
		2	Store Room	4.27 X 4.16	17.76	191.17
		1	Gents Common Room	3.77 X 4.27	16.09	173.19
		1	Ladies Common Room	3.77 X 4.27	16.09	173.19
7.	Multi Jim	1	Use for Jim	3.77 X 4.23	15.95	171.68
8.	Staff Quarters	4	Staff Quarters for Non-teaching staff	6.72 X 9.20	61.82	665.42
9.	Woman's Hostel	39	Hostel Room	3.65 X 4.57	16.68	174.36
10.	Guest House	2	Dining Hall & Reading Room	3.50 X 17.68	61.88	666.07
11.	NCC Office	1	NCC office (Ground Floor)	6.70 X 9.75	65.32	703.10
		1	Defense counseling & Placement Cell (First Floor)	6.70 X 9.75	65.32	703.10
12.	NCC	2	Class Room & Library	6.00 X 21.96	131.76	1418.25

13.				6.23		
		1	Store Room	4.7 X 17	79.9	860.04
14.	Health Center	1	Use for health	7.99 X 3.57	28.04	301.95
15.	Canteen	1	Facility For Student & Staff	10 X 10	199.26	153.58
16.	Entrepreneurship Development cell	1	For Entrepreneurship Development	3.50 X 9.701	33.95	365.43
17.	Boys Toilet block	1	Toilet Facility for Boys	4.00 X 10.00	40	430.56
18.	Ladies Toilet block	1	Toilet Facility for Girls	11.25 X 4.15	46.69	502.57
19.	Parking Zone for Boys	1	Parking facility for Boys	29.96 X 4.88	146.20	1573.68
20.	Parking Zone for Staff	1	Parking facility for Staff	16 X 25	400	4305.56
21.	Parking Zone for Girls	1	Parking facility for Girls	5.83 X 25	145.63	1567.55
22.	Student Leisure Place	1	Place for Leisure	6.09 X 12.19	74.23	799.01
23.	Shardabai Pawar Auditorium (AC, with balcony)	1	Recreation, cultural program etc.	36.40 X 31.92	1422	15600.72



**Chairman
Building Committee**





શ્રી. રમેશ. જી. શાસ્ત્રી
ચેઅરમન
બાઇકામ સમિતી
કર્જા પાટીલ મહાવિદ્યાલય કર્જા
















Principal PAL
Dada Patil Mahavidyalaya
Karjat, Dist. Ahmednagar









**Rayat Shikshan Sanstha's
Dada Patil Mahavidyalaya, Karjat
Dist. Ahmednagar
Details of classrooms with ICT facilities**







Sr. No.	Photo Number	Type	ICT	Photo
1.	A-5	Class Room	LCD	 <p>Karjat, Maharashtra, India H245+89X, Karjat, Maharashtra 414402, India Lat 18.556025° Long 75.007739° 15/01/22 02:11 PM</p>
2.	A-6	Class Room	LCD	 <p>Karjat, Maharashtra, India H245+89X, Karjat, Maharashtra 414402, India Lat 18.555901° Long 75.007675° 15/01/22 02:12 PM</p>
3.	A-7	Class Room	Class Room	 <p>Karjat, Maharashtra, India H245+89X, Karjat, Maharashtra 414402, India Lat 18.556234° Long 75.008046° 15/01/22 02:20 PM</p>
4.	A-8	Class Room	Class Room	 <p>Karjat, Maharashtra, India H245+89X, Karjat, Maharashtra 414402, India Lat 18.556234° Long 75.008046° 15/01/22 02:21 PM</p>



5.	A-9	Class Room	LCD	 <p>Karjat, Maharashtra, India H245+89X, Karjat, Maharashtra 414402, India Lat 18.556234° Long 75.008046° 15/01/22 02:22 PM</p>
6.	B-3	Class Room	Class Room	 <p>Karjat, Maharashtra, India H244+CM4, Belekhar Colony, Karjat, Maharashtra 414402, India Lat 18.55622° Long 75.00726° 15/01/22 02:25 PM</p>
7.	B-4	Class Room	Class Room	 <p>Karjat, Maharashtra, India H244+VW3, Belekhar Colony, Karjat, Maharashtra 414402, India Lat 18.556675° Long 75.007662° 15/01/22 02:26 PM</p>
8.	B-7	Class Room	Class Room	 <p>Karjat, Maharashtra, India H245+89X, Karjat, Maharashtra 414402, India Lat 18.556043° Long 75.008357° 15/01/22 02:27 PM</p>
9.	B-8	Class Room	Class Room	 <p>Karjat, Maharashtra, India H244+VW3, Belekhar Colony, Karjat, Maharashtra 414402, India Lat 18.556675° Long 75.007662° 15/01/22 02:28 PM</p>
10.	B-9	Class Room	Class Room	 <p>Karjat, Maharashtra, India H255+933, Belekhar Colony, Karjat, Maharashtra 414402, India Lat 18.558456° Long 75.006897° 15/01/22 02:29 PM</p>

11.	B-11	Class Room	Class Room	 <p>Patil College Google</p> <p>Karjat, Maharashtra, India H245+89X, Karjat, Maharashtra 414402, India Lat 18.55642° Long 75.00782° 15/01/22 02:34 PM</p>
12.	B-13	Class Room	Class Room	 <p>Patil College Google</p> <p>Karjat, Maharashtra, India H244+VW3, Belekar Colony, Karjat, Maharashtra 414402, India Lat 18.556545° Long 75.0078° 15/01/22 02:35 PM</p>
13.	B-15	Class Room	Class Room	 <p>Patil College Google</p> <p>Karjat, Maharashtra, India H244+VW3, Belekar Colony, Karjat, Maharashtra 414402, India Lat 18.556536° Long 75.007776° 15/01/22 02:36 PM</p>
14.	B-17	Class Room	Class Room	 <p>Patil College Google</p> <p>Karjat, Maharashtra, India H245+89X, Karjat, Maharashtra 414402, India Lat 18.556043° Long 75.008357° 15/01/22 02:39 PM</p>
15.	B-19	Class Room	LCD	 <p>Patil College Google</p> <p>Karjat, Maharashtra, India H244+CM9, Belekar Colony, Karjat, Maharashtra 414402, India Lat 18.556344° Long 75.007312° 15/01/22 02:40 PM</p>
16.	B-21	Class Room	Class Room	 <p>Patil College Google</p> <p>Karjat, Maharashtra, India H245+89X, Karjat, Maharashtra 414402, India Lat 18.555983° Long 75.007757° 15/01/22 02:41 PM</p>

17.	C-1	Class Room	Class Room	
18.	C-2	Class Room	Class Room	
19.	C-6	Class Room	Class Room	
20.	C-8	Class Room	Class Room	
21.	C-9	Class Room	Class Room	
22.	C-10	Class Room	Class Room	

23.	C-11	Class Room	Class Room	 <p>Classroom C11 showing a chalkboard and desks. A Google Maps overlay shows the location: Karjat, Maharashtra, India (H244+VW3, Belekar Colony, Karjat, Maharashtra 414402, India). Coordinates: Lat 18.556342°, Long 75.007635°. Date: 15/01/22 03:00 PM.</p>
24.	C-12	Class Room	LCD/Smart Board	 <p>Classroom C12 featuring a smart board. A Google Maps overlay shows the location: Karjat, Maharashtra, India (H244+VW3, Belekar Colony, Karjat, Maharashtra 414402, India). Coordinates: Lat 18.556996°, Long 75.007675°. Date: 15/01/22 03:02 PM.</p>
25.	C-13	Class Room	Computer Laboratory	 <p>Computer Laboratory C13 with multiple computer workstations. A Google Maps overlay shows the location: Karjat, Maharashtra, India (H244+VW3, Belekar Colony, Karjat, Maharashtra 414402, India). Coordinates: Lat 18.556998°, Long 75.007765°. Date: 15/01/22 03:06 PM.</p>
26.	D-5	Class Room	LCD/Smart Board	 <p>Classroom D5 with a smart board. A Google Maps overlay shows the location: Karjat, Maharashtra, India (H245+89X, Karjat, Maharashtra 414402, India). Coordinates: Lat 18.556043°, Long 75.008357°. Date: 15/01/22 03:12 PM.</p>
27.	D-6	Class Room	LCD	 <p>Classroom D6 with a smart board. A Google Maps overlay shows the location: Karjat, Maharashtra, India (H244+VW3, Belekar Colony, Karjat, Maharashtra 414402, India). Coordinates: Lat 18.556663°, Long 75.007612°. Date: 15/01/22 03:17 PM.</p>
28.	D-7	Class Room	Class Room	 <p>Classroom D7 with a chalkboard. A Google Maps overlay shows the location: Karjat, Maharashtra, India (H245+89X, Karjat, Maharashtra 414402, India). Coordinates: Lat 18.556043°, Long 75.008357°. Date: 15/01/22 03:18 PM.</p>



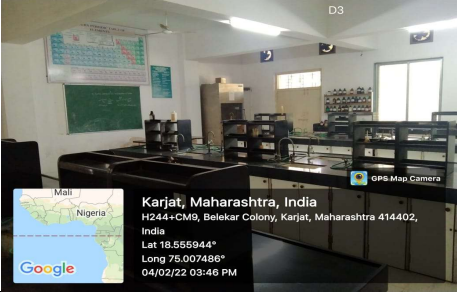
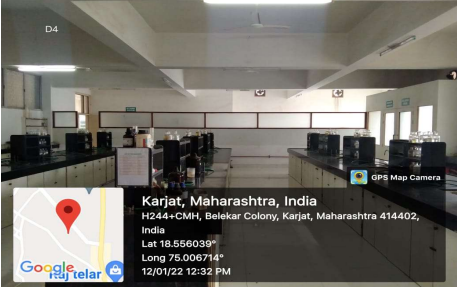
29.	D-8	Class Room	Class Room	 <p>D8</p> <p>Karjat, Maharashtra, India H255+933, Belekar Colony, Karjat, Maharashtra 414402, India Lat 18.558456° Long 75.006697° 15/01/22 03:20 PM</p>
30.	D-22	Class Room	LCD	 <p>D22</p> <p>Karjat, Maharashtra, India Juni panchayat Samiti Road, Karjat, Maharashtra 414402, India Lat 18.552848° Long 75.009088° 15/01/22 03:25 PM</p>
31.	D-23	Class Room	LCD	 <p>D23</p> <p>Karjat, Maharashtra, India H274+8WM, Karjat, Maharashtra 414402, India Lat 18.562736° Long 75.006166° 29/01/22 11:09 AM</p>
32.	D-24	Class Room	LCD	 <p>D24</p> <p>Karjat, Maharashtra, India H244+CMH, Belekar Colony, Karjat, Maharashtra 414402, India Lat 18.556831° Long 75.007283° 15/01/22 03:30 PM</p>
33.	C-4	Class Room	Class Room	 <p>C4</p> <p>Karjat, Maharashtra, India H244+VW3, Belekar Colony, Karjat, Maharashtra 414402, India Lat 18.556878° Long 75.007826° 15/01/22 02:49 PM</p>
34.	C-5	Class Room	Class Room	 <p>C5</p> <p>Karjat, Maharashtra, India H244+VW3, Belekar Colony, Karjat, Maharashtra 414402, India Lat 18.556881° Long 75.007828° 15/01/22 02:50 PM</p>




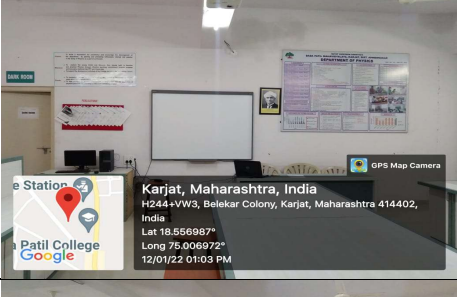


35.	E-17	Class Room	Class Room	 <p>A photograph of a classroom labeled E-17. It features a blackboard at the front, several rows of wooden desks, and a window on the right side. A Google Maps overlay is visible in the bottom left corner, showing the location in Karjat, Maharashtra, India, with coordinates Lat 18.55318° and Long 75.008722°. The timestamp is 15/01/22 03:45 PM.</p>
36.	E-11	Class Room	Class Room	 <p>A photograph of a classroom labeled E-11. It features a green chalkboard at the front, a wooden desk, and a ceiling fan. A Google Maps overlay is visible in the bottom left corner, showing the location at Patil College in Karjat, Maharashtra, India, with coordinates Lat 18.556161° and Long 75.007318°. The timestamp is 15/01/22 03:42 PM.</p>







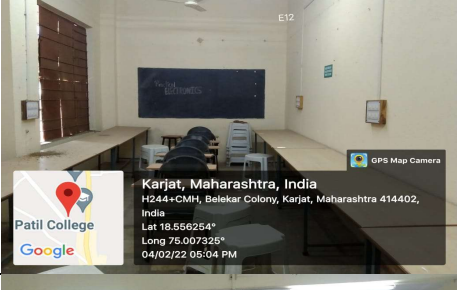

**Rayat Shikshan Sanstha's
Dada Patil Mahavidyalaya, Karjat
Dist. Ahmednagar**





Details of Laboratories with ICT Facilities

Sr. No.	Photo Number	Type	ICT	Photo
1.	D-1	Laboratory	Computer With Internet Facility	
2.	D-2	Laboratory	Laboratory	
3.	D-3	Laboratory	Laboratory	
4.	D-4	Laboratory	Laboratory	

5.	D-9	Laboratory	Computer With Internet Facility	 <p>Karjat, Maharashtra, India H244+CM9, Belekar Colony, Karjat, Maharashtra 414402, India Lat 18.555944° Long 75.007486° 04/02/22 03:49 PM</p>
6.	D-10-I	Laboratory	Computer with Internet Facility	 <p>Karjat, Maharashtra, India H244+CM9, Belekar Colony, Karjat, Maharashtra 414402, India Lat 18.555944° Long 75.007486° 04/02/22 03:52 PM</p>
7.	D-10-II	Laboratory	LCD, Computer with Internet Facility	 <p>Karjat, Maharashtra, India H244+CM9, Belekar Colony, Karjat, Maharashtra 414402, India Lat 18.555944° Long 75.007486° 04/02/22 11:20 AM</p>
8.	D-11	Laboratory	LCD/ Computer with Internet Facility	 <p>Karjat, Maharashtra, India H244+VW3, Belekar Colony, Karjat, Maharashtra 414402, India Lat 18.556987° Long 75.006972° 12/01/22 01:03 PM</p>
9.	D-12	Laboratory	Computer with Internet Facility	 <p>Karjat, Maharashtra, India H244+VW3, Belekar Colony, Karjat, Maharashtra 414402, India Lat 18.556905° Long 75.006968° 12/01/22 01:04 PM</p>
10.	D-17 I	Laboratory	LCD, Computer with Internet Facility	 <p>Karjat, Maharashtra, India H244+VW3, Belekar Colony, Karjat, Maharashtra 414402, India Lat 18.556993° Long 75.006969° 12/01/22 01:10 PM</p>




11.	D-17 II	Laboratory	Computer with Internet Facility	
12.	D-19	Laboratory	Laboratory	
13.	D-25	Laboratory, B. Voc.	LCD, Smart board, Computer with Internet Facility	
14.	D-26	Laboratory, Zoology	LCD, Smart Board, Computer with Internet Facility	
15.	D-32	Laboratory, Coding lab	LCD, Computer with Internet	
16.	D-33	Laboratory, BSc - CS	LCD, Computer with Internet	


17.	E-5	Laboratory	Laboratory	 <p>GPS Map Camera Karjat, Maharashtra, India H244+CM9, Belekar Colony, Karjat, Maharashtra 414402, India Lat 18.555944° Long 75.007486° 04/02/22 04:18 PM</p>
18.	E-6	Laboratory	Computer Laboratory with Internet Facility	 <p>GPS Map Camera Karjat, Maharashtra, India H244+CM9, Belekar Colony, Karjat, Maharashtra 414402, India Lat 18.555944° Long 75.007486° 04/02/22 12:49 PM</p>
19.	E-7	Laboratory	Laboratory	 <p>GPS Map Camera Karjat, Maharashtra, India H244+CM9, Belekar Colony, Karjat, Maharashtra 414402, India Lat 18.555944° Long 75.007486° 04/02/22 04:19 PM</p>
20.	E-9	Laboratory	LCD, Computer Laboratory with Internet Facility	 <p>GPS Map Camera Karjat, Maharashtra, India H244+CM9, Belekar Colony, Karjat, Maharashtra 414402, India Lat 18.555944° Long 75.007486° 04/02/22 04:24 PM</p>
21.	E-12	Laboratory	Laboratory	 <p>Patil College GPS Map Camera Karjat, Maharashtra, India H244+CMH, Belekar Colony, Karjat, Maharashtra 414402, India Lat 18.556254° Long 75.007235° 04/02/22 05:04 PM</p>
22.	E-15	Laboratory	Laboratory	 <p>Patil College GPS Map Camera Karjat, Maharashtra, India H245+H57, Belekar Colony, Karjat, Maharashtra 414402, India Lat 18.556474° Long 75.00737° 04/02/22 05:20 PM</p>

23.	E-16	Laboratory	Laboratory	
24.	B-19	Laboratory	Computer With Internet Facility	
25.	C-7	Laboratory	Computer With Internet Facility	
26.	C-13	Laboratory	Computer With Internet Facility	



**Rayat Shikshan Sanstha's
Dada Patil Mahavidyalaya, Karjat
Dist. Ahmednagar
Seminar Hall Facilities**

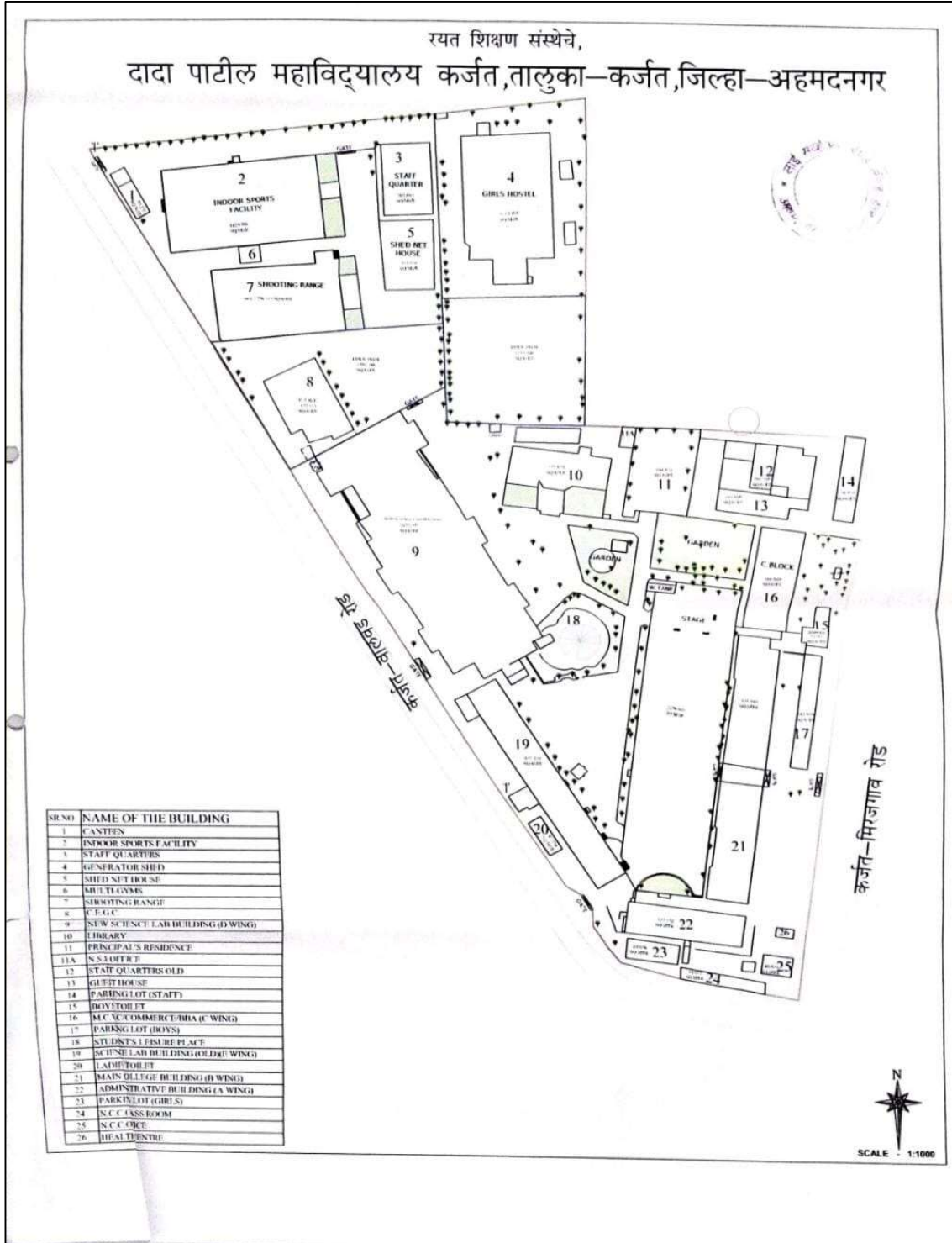
Sr. No.	Room Number	ICT Type	Photo
1	Shardabai Pawar Auditorium	AV and Internet Connectivity	 <p>Latitude: 18.555407 Longitude: 75.007259 Accuracy: 87.6 m Time: 03-08-2023 11:54 Note: DPMK</p>
2	D-16 APJ Abdul Kalam	LCD/ Smart Board / Internet Connectivity	 <p>Karjat, Maharashtra, India H244+VW3, Belekar Colony, Karjat, Maharashtra 414402, India Lat 18.556899° Long 75.006906° 12/01/22 01:12 PM</p>
3	E-1 Seminar Hall	LCD/ Internet Connectivity	 <p>Karjat, Maharashtra, India H245+89X, Karjat, Maharashtra 414402, India Lat 18.555837° Long 75.007624° 15/01/22 03:38 PM</p>

4	B- 16- II Seminar Hall	LCD/ Internet Connectivity	 <p data-bbox="1279 134 1325 151">B16 II</p> <p data-bbox="1214 373 1357 390">GPS Map Camera</p> <p data-bbox="685 470 795 533">atil College Google</p> <p data-bbox="886 407 1334 533">Karjat, Maharashtra, India H245+89X, Karjat, Maharashtra 414402, India Lat 18.556344° Long 75.007776° 15/01/22 02:37 PM</p>
---	------------------------	----------------------------------	---



**Rayat Shikshan Sanstha's
Dada Patil Mahavidyalaya, Karjat
Dist. Ahmednagar
Master Plan of the Campus**

रयत शिक्षण संस्थेचे,
दादा पाटील महाविद्यालय कर्जत, तालुका-कर्जत, जिल्हा-अहमदनगर





**Rayat Shikshan Sanstha's
Dada Patil Mahavidyalaya, Karjat
Dist. Ahmednagar
7/12 Letter**

Page 1 of 1

अहवाल दिनांक : १८/०२/२०२०

गाव नमुना सात
अधिकार अभिलेख पत्रक
[महाराष्ट्र जमीन महसूल अधिकार अभिलेख आणि नोंदवहा (तयार करणे व सुस्थितीत ठेवणे) नियम, १९७१ यातील नियम ३,५,६ आणि ७]

गाव :- कर्जत तालुका :- कर्जत जिल्हा :- अहमदनगर शेतवडी फेरफार क्रमांक :- ११७६५ व दिनांक :- ०५/०८/२०१८
गट क्रमांक व उपविभाग :- ७५४/२

गट क्रमांक व उपविभाग ७५४/२	भू-धारणा पध्दती भविष्यदादार वर्ग -१	भागवटादाराचे नाव			
शेताचे स्थानिक नाव :-	क्षेत्र आकार पो.ख. फ.फा	खाते क्रमांक			
क्षेत्र एकक जिरायत बागायत तरी वरकस इतर	रयत शिक्षण संस्था सातारा ३.१५.०० - - - -	३.१५.००	१.४७	(११७६५)	१६०१ कुळाचे नाव इतर अधिकार
एकूण क्षेत्र पॉट खतब (लेगिडडिस अयोग्य) वर्ग (अ) वर्ग (ब)	३.१५.०० - -				
एकूण पॉ ख आकारणी जुडी किंवा विशेष आकारणी	०.००.०० १.३७ -				
जुने फेरफार क्र. (२२५८),(११७६५),(११९६५)					सोमा आणि भुगामन चिन्ह :

गाव नमुना बारा
पिकांची नोंदवही
[महाराष्ट्र जमीन महसूल अधिकार अभिलेख आणि नोंदवहा (तयार करणे व सुस्थितीत ठेवणे) नियम, १९७१ यातील नियम २९]

गाव :- कर्जत तालुका :- कर्जत जिल्हा :- अहमदनगर शेतवडी फेरफार क्रमांक :- ११७६५ व दिनांक :- ०५/०८/२०१८
गट क्रमांक व उपविभाग :- ७५४/२

वर्ष	हंगाम	पिकाखालील क्षेत्राचा तपशील									लागवडीसाठी उपलब्ध नसलेली जमीन	जल सिंचनाचे साधन	शेरा	
		मिश्र पिकाखालील क्षेत्र			निर्मळ पिकाखालील क्षेत्र			घटक पिके व प्रत्येक पिकाखालील क्षेत्र						
		मिश्रणाचा संकेत क्रमांक	जल सिंचित	अजल सिंचित	पिकाचे नाव	जल सिंचित	अजल सिंचित	पिकाचे नाव	जल सिंचित	अजल सिंचित				स्वरूप
(१)	(२)	(३)	(४)	(५)	(६)	(७)	(८)	(९)	(१०)	(११)	(१२)	(१३)	(१४)	(१५)
			ह.आर. चौ.मी	ह.आर. चौ.मी		ह.आर. चौ.मी	ह.आर. चौ.मी		ह.आर. चौ.मी	ह.आर. चौ.मी	*	ह.आर. चौ.मी		
२०१९- २०	संपूर्ण वर्ष										हंगारत पळ	३.१५००		

"या प्रमाणित प्रतीसाठी फी म्हणून १५/- रुपये मिळाले."
दिनांक :- २३/११/२०२०
साक्षात्कृत क्रमांक :- २७२६००१३०३३४०८००००११२०२०११२४६

(नाव :- सुनिल बबन हसबे)
तलाठी साक्षात :- कर्जत जिल्हा :- अहमदनगर

(Signature)
प्रभारी अधिकारी
दादा पाटील महाविद्यालय
कर्जत, जि. अहमदनगर

(Signature)
श्री. हसबे रत्न. जी.
तलाठी कार्यालय
कर्जत, जि. अहमदनगर

Infrastructure Facilities

College Campus: Birds Eye View



College Main Entrance




A-WING Administrative



B-WING Arts



C-WING Commerce



Karjat, Maharashtra, India
H244+VW3, Belekar Colony, Karjat,
Maharashtra 414402, India
Lat 18.556891°
Long 75.007666°
10/10/22 10:26 AM

D-WING Science

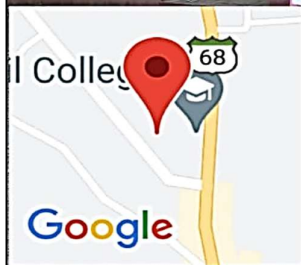



H244+CM9, Belekar Colony, Karjat, Maharashtra 414402, India

Latitude 18.556514° Longitude 75.007229°

LOCAL 12:23:08 GMT 06:53:08 WEDNESDAY 01.12.2022 ALTITUDE 523 METER

E-WING



Karjat, Maharashtra, India

H245+H57, Belekar Colony, Karjat, Maharashtra 414402, India

Lat 18.556434°

Long 75.007327°

29/09/22 03:36 PM

GPS Map Camera

Principal Cabin

External



Internal



Administrative Office

External



Internal



Reprography Units



IQAC office

External




Internal



ICT Classroom



Laboratories



DST FIST – Central Computer Laboratory



ICT Enabled Seminar Halls B-16 Seminar Hall



E-1 Seminar Hall No. 20



APJ Abdul Kalam Seminar Hall



“Shardabai Pawar Auditorium” External view



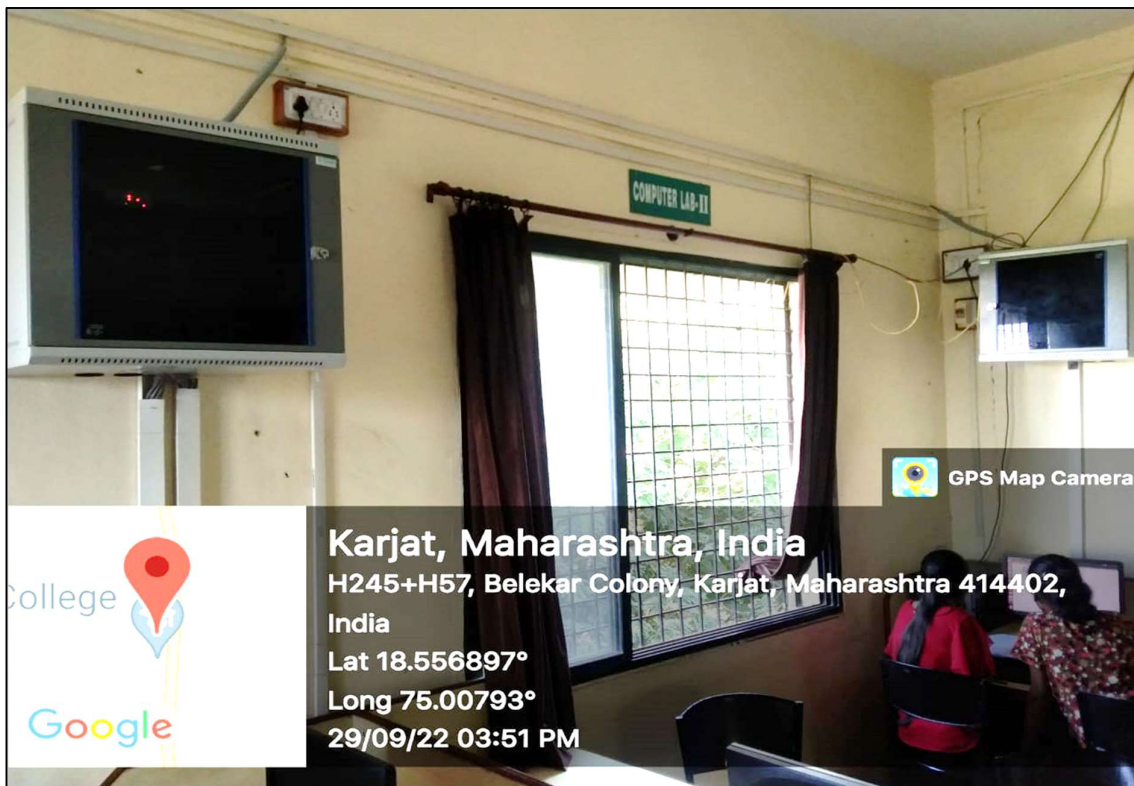
Internal view



Padma Bhushan Dr. Karmaveer Bhaurao Patil Knowledge Centre Library



Network Resource Center



Reading Room



Circulation Section



Computer Laboratories



Inauguration of B. C. A. Laboratory on 21-03-2023



Staff Room



Health Center



Canteen



Women's Hostel

External View



Internal View



Construction of Women's hostel 2nd and 3rd floor



National Cadet Corps Office



National Service Scheme Office



Principal's Residence



Staff Quarters



Guest House



Students Leisure Park



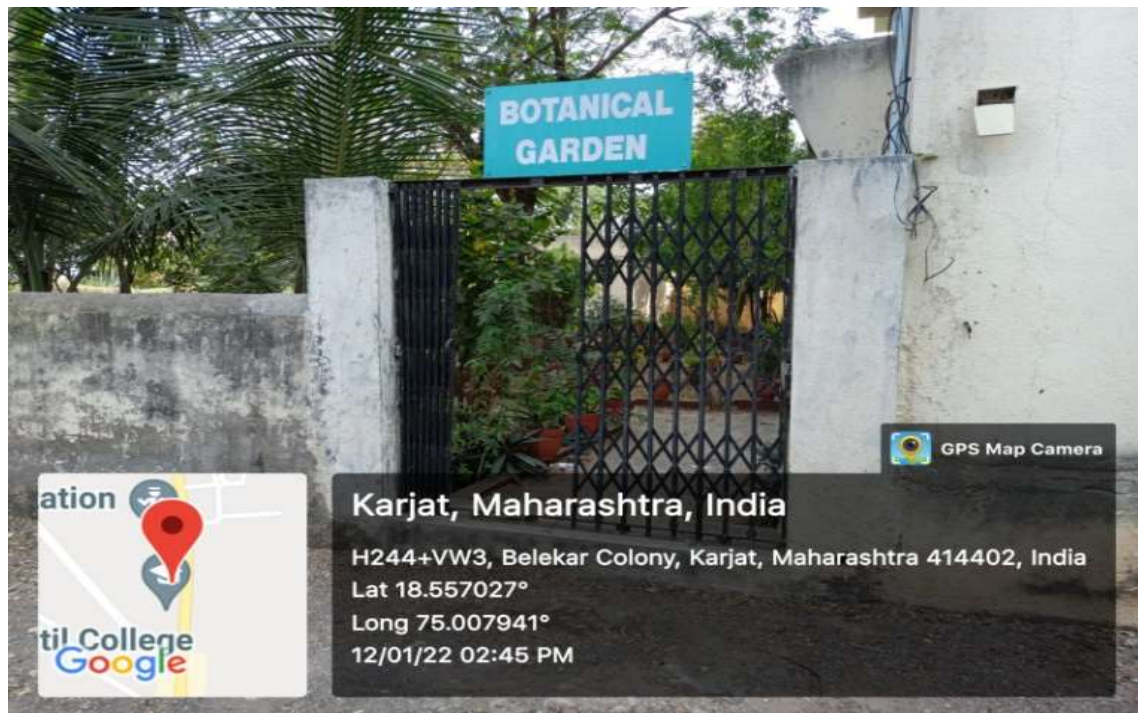
Ladies Common Room




Closed Parking



Botanical Garden



Polyhouse



Shed house



Vermicompost Unit (Solid Waste Management)



Drinking Water Facility



Infrastructure for Divyangjan

Ramps



Separate toilets for Divyangjan



Toilets for staff and students



Rest Room



Gymnasium

External View



Internal View



Indoor Complex I



Judo mat



Indoor Sports Complex II



Boxing ring



Sports Complex II Internal view



Physical director Cabin



Badminton Court



Carrom Board Zone



Table Tennis Court



Spacious Open Playground



Leisure Park



Open space available for programs and cultural activities



Space Utilized for Yoga and Meditation



Mega Events Organized

**All India Inter University Women's Wrestling Championship-
6-10th January 2023**





First Stri Sahitya Shikshika Samelan -3rd January 2023



Fourth Bal Kumar Sahitya Samelan 9-11th January, 2023

